

# **Sri Lanka Bridge Sign**





## Overview

---

This appears to have been premised on the Islamic belief that Adam's Peak — where the biblical Adam fell to earth — is located in Sri Lanka, and that Adam crossed over to peninsular India via the bridge after his expulsion from the Garden of Eden. Overview Adam's Bridge, also known as Rama's Bridge or Rama Setu, is a chain of natural between, also known as Rameswaram Island, off the southeastern coast of,, and. Due to lowered sea levels during the (115,000-11,700 years ) where sea levels reached a maximum of 120 m (390 ft) below present values, the entirety of the relatively shallow (which.



## Sri Lanka Bridge Sign

---



### Bridge Advisory and Consulting partners with DocuSign to fast-track Sri

Chief Innovation Officer of Bridge Advisory and Consulting, Sanjay Mendis said, "Digital transformation continues to play a large, ever-expanding role in streamlining operational efficiencies

### 250 new bridges to be constructed - Sri Lanka Mirror -

President Ranil Wickremesinghe announced plans to construct 250 new bridges across Sri Lanka to enhance road connectivity and maximize the



### Adam's Bridge (Rama's Bridge)

Explore Adam's Bridge, a chain of limestone shoals connecting Sri Lanka and India, steeped in mythological and historical significance.

### 152 Sri Lanka P Stock Photos

Download Sri Lanka P stock photos. Free or royalty-free photos and images. Use them in commercial designs under lifetime, perpetual & worldwide rights. Dreamstime is the world`s largest stock



### **Sri Lanka Tourism**

Geological evidence suggests that this bridge is a former land connection between India and Sri Lanka, made with chain of limestone shoals surrounded by a shallow sea of one to 10 meter depth.

### **Sri Lanka Motor Traffic Sign Regulations**

This document is the Gazette Extraordinary from the Democratic Socialist Republic of Sri Lanka dated November 12, 2015. It contains regulations




### **Palk Strait Bridge**

The Palk Strait Bridge and Tunnel is a proposed 23-kilometre (14 mi) road and rail bridge and tunnel over the Palk Strait between Dhanushkodi in the Indian state of Tamil Nadu and Talaimannar on



## Global education monitoring report 2026: access and

Who loses? 2020 Inclusion and education: All means all 2019 Migration, displacement and education: Building bridges, not walls 2017/8 Accountability in




### Adam's Bridge , Map, Distance, Geography, & Facts

Adam's Bridge is a chain of shoals located between Mannar Island, off the northwestern coast of Sri Lanka, and Rameswaram Island, off the southeastern

### Why Sri Lanka's Rejection of a Land Bridge With India Is

The Palk Strait between India and Sri Lanka, as seen from Space Shuttle Endeavor. A bridge and tunnel across the strait have been proposed for




### Vietjet set to fly to Sri Lanka

The new Ho Chi Minh City-Colombo service marks Vietjet's entry into the Sri Lankan market and represents a further step to growing its South Asia network. Scheduled to commence in August



### Sri Lanka Motor Traffic Sign Regulations

This document is a Gazette Extraordinary from the Democratic Socialist Republic of Sri Lanka dated January 17, 2014 that outlines new regulations for traffic signs,



LoRawan outdoor base station



### Adam's Bridge (Rama's Bridge) - The Legendary Chain of Islands

Adam's Bridge (Rama's Bridge) is more than a geological wonder -- it is a cultural and mythological landmark that links India, Sri Lanka, and centuries of storytelling.

### Adam's Bridge: The Myth and History Behind Sri

Known as Ram Setu in Hindu scriptures, this bridge is believed to be the legendary path constructed by the army of Lord Rama, as recounted in the



### road signs sri lanka

Sri Lanka's road signs follow a system similar to many international standards but also include unique features specific to the



## Road signs in Sri Lanka

Road signs in Sri Lanka are standardized to closely follow those used in Europe with certain distinctions, and a number of changes have introduced road signs that suit as per local road




## Nagaland News, India News, Northeast News

The Morung Express brings the Latest News, Top Breaking headlines on Politics and Current Affairs in Nagaland India and around the World, Naglaand News, Naga

## History of Bridges of Sri Lanka , AmazingLanka

The Nine Arch Bridge, built between the railway stations of Ella and Demodara, is arguably the most famous bridge in Sri Lanka and a must-visit spot for tourists,



## Adam's Bridge or Ram Setu: A 30-mile stone bridge between India

Adam's Bridge, or Ram Setu as it's also known, stands as a intriguing fusion of geological forces and historical significance.



## Bridges in Sri Lanka

Srilanka-Places has listed approx 1120 bridges in Sri Lanka. Some of the Top rated bridges in Sri Lanka are- Nine Arch Bridge, Nugegoda Flyover, Sangupiddi Bridge



## Sri Lanka's 2026 Budget: Fiscal balance meets

The government budget is the nation's key economic policy document -- the primary instrument through which a state translates its political priorities

## Sri Lanka

Sri Lanka, officially the Democratic Socialist Republic of Sri Lanka, formerly known as Ceylon, is an island country in South Asia. It is located in the Indian



## Nine Arch Bridge: Sri-lanka's most famous bridge in 2026

Why visit the Nine Arch Bridge? The Nine Arch Bridge --also called the Bridge in the Sky--is one of Sri Lanka's most



### NASA Images Discover Ancient Bridge between India and Sri Lanka

The first signs of human inhabitants in Sri Lanka date back to the Stone Age, about 1.750.000 million years ago. These people are said to have come from the South of India and reached the Island



### MGCoT/dataset/fetaqa\_data/dev.csv at main

Year Competition Venue Position Event Notes  
Representing Sri Lanka Representing Sri Lanka  
Representing Sri Lanka Representing Sri Lanka  
Representing Sri Lanka Representing Sri

### Road signs in Sri Lanka

Road signs in Sri Lanka are legally prescribed in the Motor Traffic Act (Chapter 203). They are also laid out in a supplementary guide, the Manual on Traffic Control Devices, published by the Ministry of



### If Ravana's Lanka Was Real, Why Can't We Find It in

But here's the puzzle: if Ravana's Lanka truly existed, why haven't we found it? For centuries, people have pointed to modern-day Sri Lanka as the Lanka of the



## Rama's Bridge

The bridge, once completed, allowed Rama to transport his Vanara army across the ocean to Lanka, with the killing of Ravana and the liberation of



## Contact Us

---

For datasheets, pricing, or custom high-speed optical interconnect solutions, please visit:  
<https://syropy.com.pl>